











KEY

-  LOHP sites
-  SWT sites

-  Public footpaths
-  Permissive paths
-  Regional Cycle Route 30

-  Footbridge
-  Sculpture
-  Village Hall

-  Public house
-  Coffee shop

For more detailed maps see O.S. Landranger 144: Thetford & Diss, or Explorer 230: Diss & Harleston

More information on walking and cycling at www.lohp.org.uk/our-area/where-walk

Contains Ordnance Survey data
© Crown copyright and database right 2011